

















# Thomastown Local Area Plan 2019 Zoning Objectives

-  Plan Boundary
-  Line of R700 Relief Road

-  Agriculture
-  Community Facilities
-  Existing Residential
-  Industrial
-  Low density Residential
-  Mixed Use
-  New Residential
-  Open Space/biodiversity Conservation
-  Town Centre

-  Masterplan area

## Objectives

-  Movement and Transport  
Obj. 1.5
-  Tourism Obj. 2.4
-  Infrastructure Obj. 3.4
-  Green Infrastructure Obj. 1.3

Date: April 2019  
 Scale: 1: 10,000 @ A3  
 © Ordnance Survey Ireland License  
 No. 2018/27/CCMA/KilkennyCountyCouncil

